



Reproduced from the Ordnance Survey map with the permission of the Controller of Her Majesty's Stationery Office. Licence no. 100048755. Crown copyright reserved.

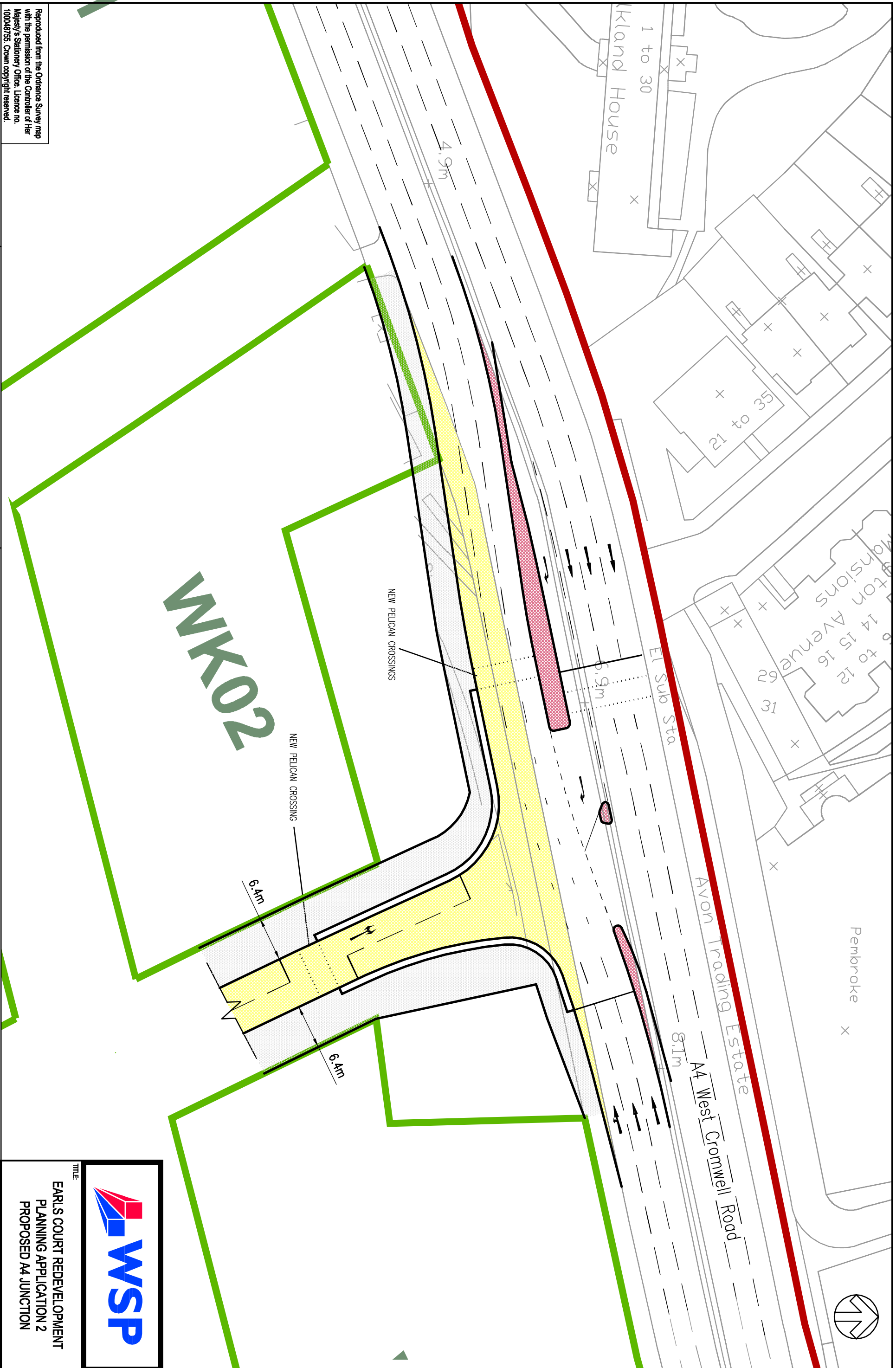
Date: 18th MAY 2011

0 1:500 @ A3 25 metres

**FOR APPROVAL**

BY TIL & LONDON BOROUGH OF HAMMERSMITH & FULHAM

- KEY:
-  Planning application boundary
  -  Application plot boundaries
  -  New or remodelled traffic islands
  -  New public carriageway (to be dedicated as adopted highway) Footway to be dealt with through Reserve Matters and Section 278 agreements
  -  Public realm & footway corridor (note: footways to be no less than 2m)



TITLE:  
**EARLS COURT REDEVELOPMENT  
 PLANNING APPLICATION 2  
 PROPOSED A4 JUNCTION**

FIGURE NO:  
**0926-GA-12-S1**